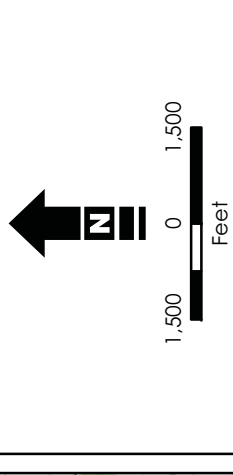


Well Locations




Stony Creek Wind Farm

Wyoming County, New York

June 23, 2011



Legend

-  Proposed Turbine Location
-  Junction Box
-  Laydown Area
-  O&M Building
-  Substation
-  Residential Water Wells
-  500 ft Well Setback
-  Collection Line
-  Access Roads
-  Primary Road
-  Secondary Road
-  Local Road
-  Township Boundary
-  Project Area

USGS 7.5 Minute Series Topographic Maps:
 - Aitca, 1949, PhotoRev. 1978
 - Dale, 1949, PhotoInsp. 1976
 - Johnsonburg, 1966
 - Warsaw, 1972, PhotoInsp. 1976

