

Shadow Flicker Analysis Vegetated*











Stony Creek Wind Farm

*Assumes a uniform tree height of 40' (12.192 m) in forested areas

Figure SF-S1

June 2011

Key

-  Proposed Wind Turbine
-  Shadow Receptor (House)
-  Shadow Receptor (Other Building)
-  Municipal Boundary
- Shadow Hours Per Year
 -  Less than 2
 -  2 - 10
 -  10 - 20
 -  20 - 30
 -  30 - 40
 -  Greater than 40

PROJECT # 2009 - 09062

Copyright © 2011 Saratoga Associates. All Rights Reserved.

This map is computer generated using data acquired by Saratoga Associates from various sources and is intended only for reference, conceptual planning and presentation purposes. This map is not intended for and should not be used to establish boundaries, property lines, location of objects or to provide any other information typically needed for construction or any other purpose when engineered plans or land surveys are required.

File Location: B:\2009\09062\Maps\110620\FlickerVeg110620.mxd

**SARATOGA
ASSOCIATES**

Landscape Architects, Architects,
Engineers, and Planners, P.C.

New York City > Saratoga Springs > Syracuse

